



MacLEOD PARK

CONCEPT PLAN | 2024



CONCEPT 1

Concept 1 focuses on delivering essential recreational facilities while ensuring maximum accessibility for all visitors. By prioritizing the construction of multi-purpose sports courts, playgrounds, and seating areas, this design caters to a wide range of recreational activities within a cost-effective framework. The park will feature accessible pathways on both sides of the Beaver River to ensure safe and easy access for individuals of all abilities.

This design intends to revitalize many of the park's existing features such as the asphalt pads for basketball and pickleball, as well as the tennis courts. It balances functionality and inclusivity, creating a welcoming environment for the entire community to enjoy.



Existing MacLeod Park Nature Trail

Splash Pad

Existing Baseball Diamonds

Seating Area with Planting Beds

Existing Historical Buildings & Haunted Trail Barn

Proposed Dog Park

Proposed Multi-Purpose Sports Field

Existing Skate Park

Proposed Pump Track

Beaver River Wetland Trail

Emergency Access Route

Existing Picnic Pavilion

Existing Playground

Entrance with Seating Area and Signage

Existing Gazebo

Trailhead Entrance / Seating Area with Planting Beds

Picnic Shelter

Updated Pedestrian Bridge

Existing Washroom Facilities

Revitalized Tennis Courts

Revitalized Accessible Playground

Existing Lawn Bowling Club

Entry Signage

Existing Parking

Existing Community Centre

Proposed Washroom Facilities and Water Fountain

Proposed Accessible Walking Trail

Existing Animal Shelter

Pickleball Courts

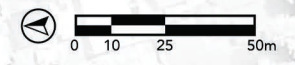
Basketball Court

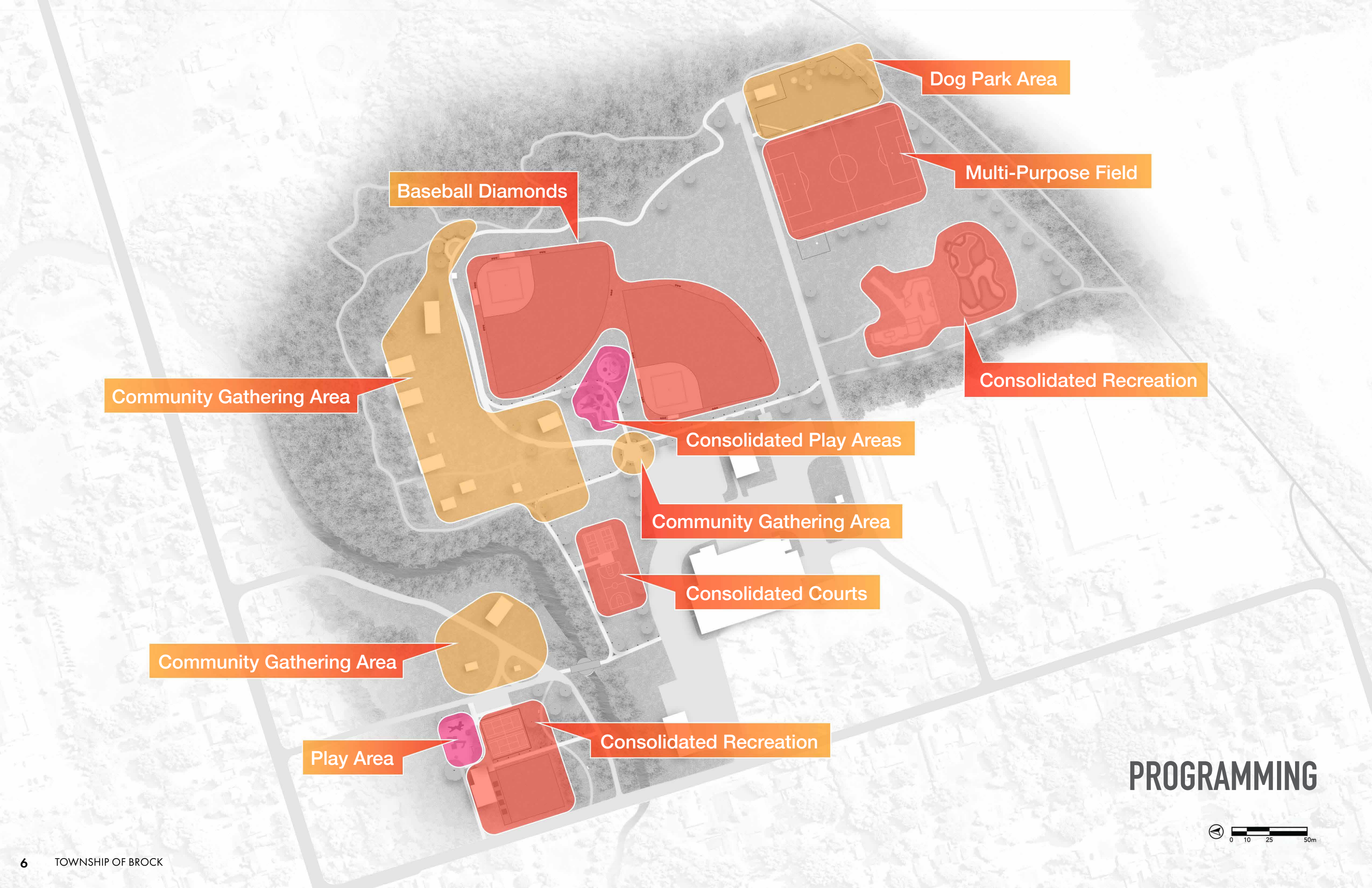
Pedestrian-Scale Walkway Lighting

Planting Bed

Royal Canadian Legion

CONCEPT FOR DISCUSSION PURPOSES ONLY





Dog Park Area

Multi-Purpose Field

Baseball Diamonds

Consolidated Recreation

Community Gathering Area

Consolidated Play Areas

Community Gathering Area

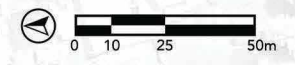
Consolidated Courts

Community Gathering Area

Consolidated Recreation

Play Area

PROGRAMMING





Walking Trail

Beaver River Wetland Trail

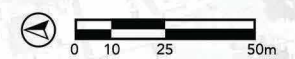
Accessible Walking Path

Emergency Vehicle Access

Maintenance Road

Parking

CIRCULATION





Gateway

Viewshed

Lighting

Park Signage

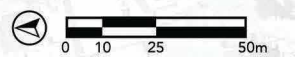
Formal Park Entrance

Gateway

Lighting

Park Signage

EXPERIENTIAL DESIGN





PHASE 1 | Year 0 to 4

- Accessible walking paths
- Walking trails
- North park improvements (accessible playground, walking paths, tennis courts, benches, parking, picnic shelter)
- Basketball court
- Pickleball courts
- Plazas (northeast plaza and central entrance plaza)
- Dog park
- Entrance signage at Peace Street and central plaza
- Pump track



PHASE 2 | Year 4 to 7

- Tree planting
- Plaza planting
- Updated pedestrian bridge
- Multi-purpose sports field
- Baseball diamond lighting
- Utility extension for future splash pad, washrooms and lighting



PHASE 3 | Year 7 to 10

- Pedestrian-scale lighting
- Splash pad
- Washroom facilities

PHASING PLAN

CONCEPT DESIGN COMPARISON

Both concepts include:

- North park improvements (accessible playground, walking paths, tennis / pickleball courts, benches, parking, picnic shelter)
- Updated pedestrian bridge
- Basketball court
- Pickleball courts
- Tennis courts
- Splash pad
- Baseball diamonds
- Pump track
- Multi-purpose sports field
- Dog park
- Seating
- Accessible pedestrian pathways with lighting
- Washroom facilities and water fountain
- Planting beds and trees

CONCEPT 1



CONCEPT 2



ENTRANCE GATEWAY	Open plaza	Covered picnic pavilion
BANDSTAND	No	Yes
REVITALIZED PARKING LOT	No	Yes
ACCESSIBLE CENTRAL PICNIC PAVILION	No	Yes
PLANTING BED AREAS	Plazas and trailheads	Plaza walkway



Bandstand at Lake Park, Milwaukee, WI



MBTA Station, Salem, MA



Wade Walker Community Park Pavilion, Atlanta, GA



Dunbar Park, Chicago, IL



Poinsettia Dog Park, Carlsbad, CA



RIM Park Bike Track, Waterloo, ON



Park Signage, Gananoque, ON



Lake Wilcox Park Splash Pad, Richmond Hill, ON

