
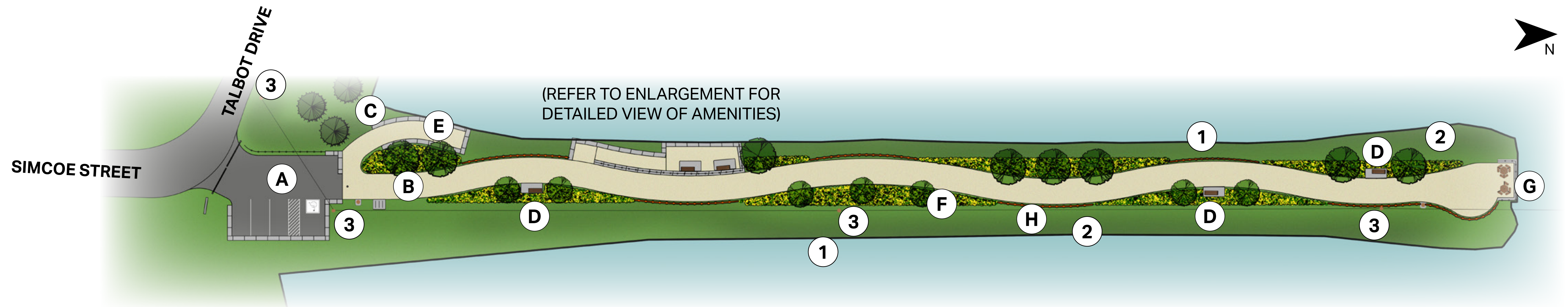


BOUNDARY ROAD SITE RESTORATION PROJECT



KEYMAP

SOUTH DAY-USE AREA



LEGEND - PROPOSED

- A** ASPHALT PARKING LOT (3 STANDARD AND 1 ACCESSIBLE)
- B** 3.5m WIDE LIMESTONE SCREENINGS PATH
- C** ARMOURSTONE EDGE
- D** BENCH ON CONCRETE PAD
- E** CANOE AND KAYAK LAUNCH
- F** PROPOSED MIXED NATIVE HERBACEOUS PLANTINGS WITH MULCH
- G** LOOKOUT POINT WITH GUARDRAIL, 2 PICNIC TABLES (1 STANDARD AND 1 ACCESSIBLE), AND 1 WASTE RECEPTACLE
- H** WOOD GUARDAIL ALONG PATHWAY AT SLOPES


LEGEND - EXISTING TO REMAIN

- 1** EXISTING WATER'S EDGE
- 2** EXISTING VEGETATED SLOPE
- 3** EXISTING HYDRO POLES AND OVER HEAD WIRES

SCALE 1:250


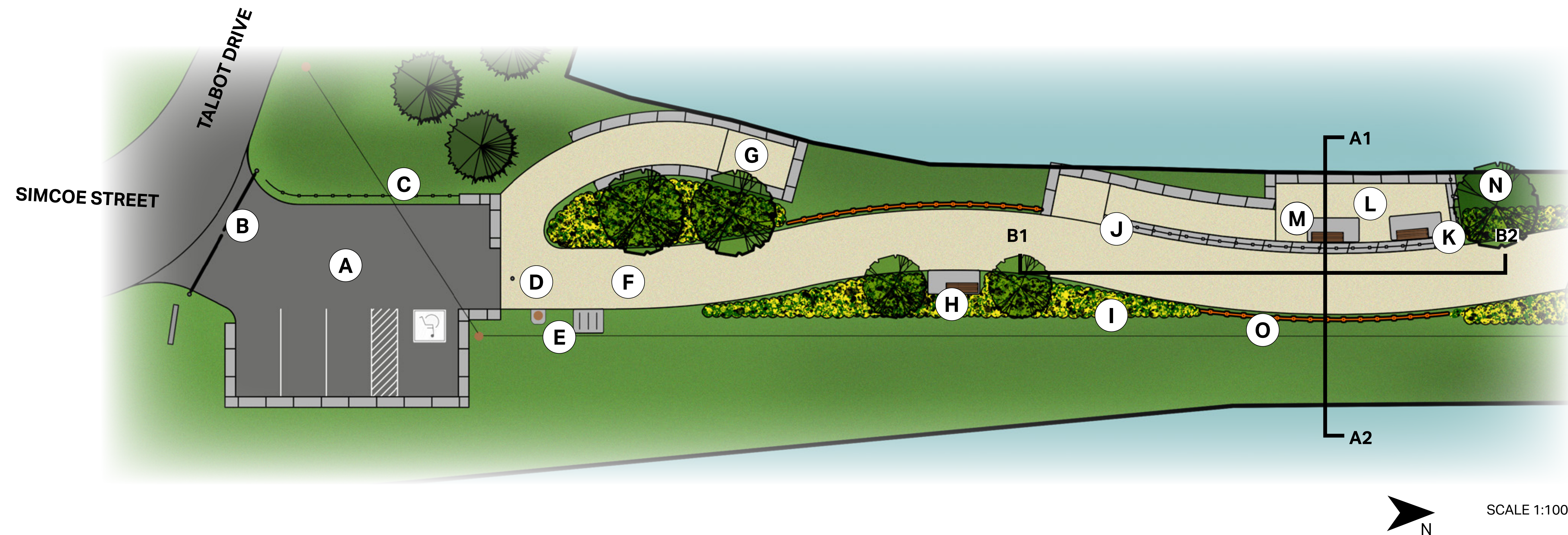


BOUNDARY ROAD SITE RESTORATION PROJECT



KEYMAP - NTS

SOUTH DAY-USE ENTRANCE ENLARGEMENT



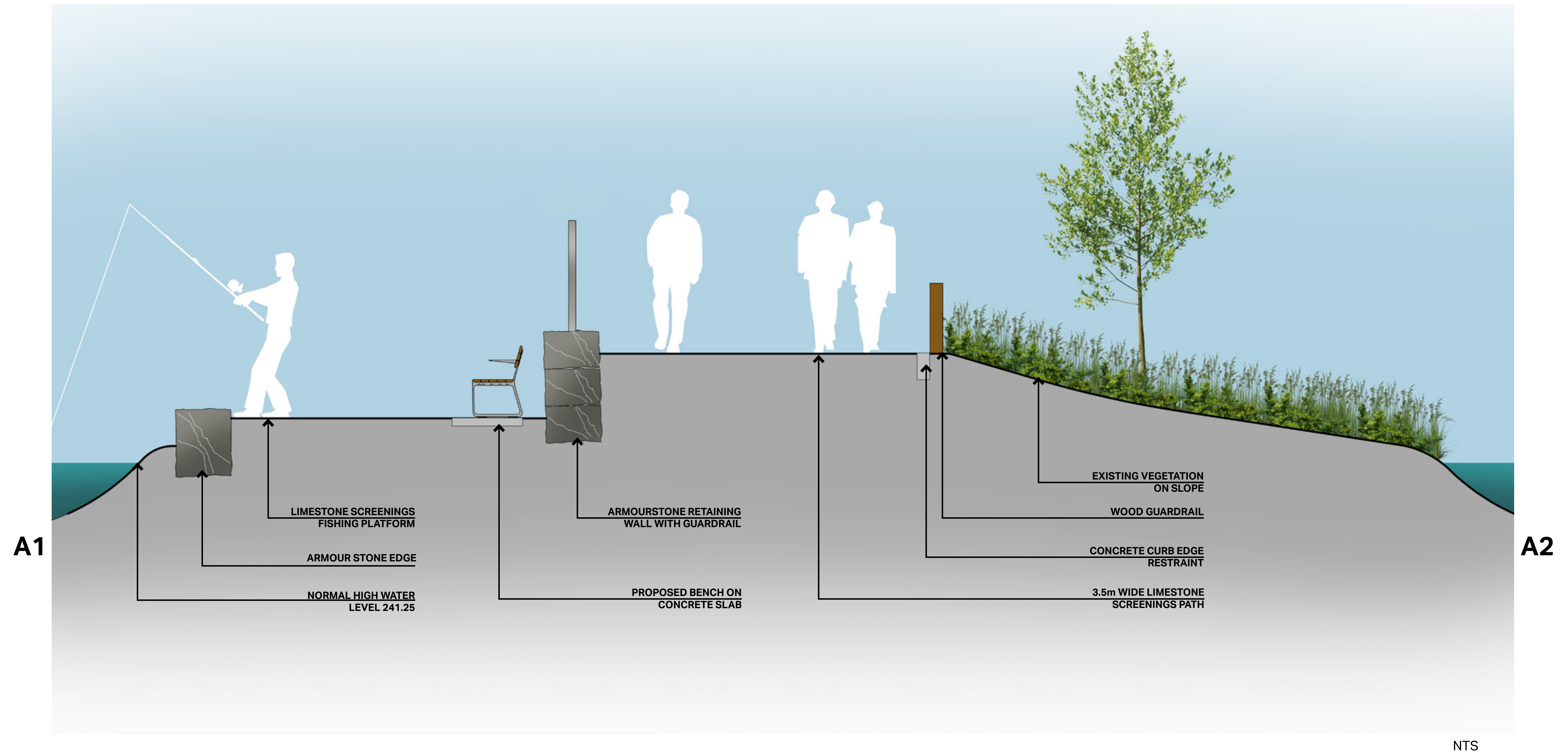
SCALE 1:100

LEGEND

- | | |
|--|--|
| A ASPHALT PARKING LOT (3 STANDARD AND 1 ACCESSIBLE) | I PROPOSED MIXED NATIVE HERBACEOUS PLANTINGS WITH MULCH |
| B ENTRANCE GATE (OPEN DURING NAVIGATION SEASON MAY - OCT) | J ARMOURSTONE RETAINING WALL |
| C VEHICLE GUARDRAIL | K GUARDRAIL |
| D ENTRANCE BOLLARD | L LIMESTONE SCREENINGS FISHING PLATFORM |
| E WASTE RECEPTACLE AND BIKE RACK | M PROPOSED BENCH ON CONCRETE SLAB |
| F 3.5m WIDE LIMESTONE SCREENINGS PATH | N PROPOSED DECIDUOUS TREE |
| G CANOE AND KAYAK LAUNCH | O WOOD GUARDAIL ALONG PATHWAY AT SLOPES |
| H PROPOSED BENCH ON CONCRETE PAD | |

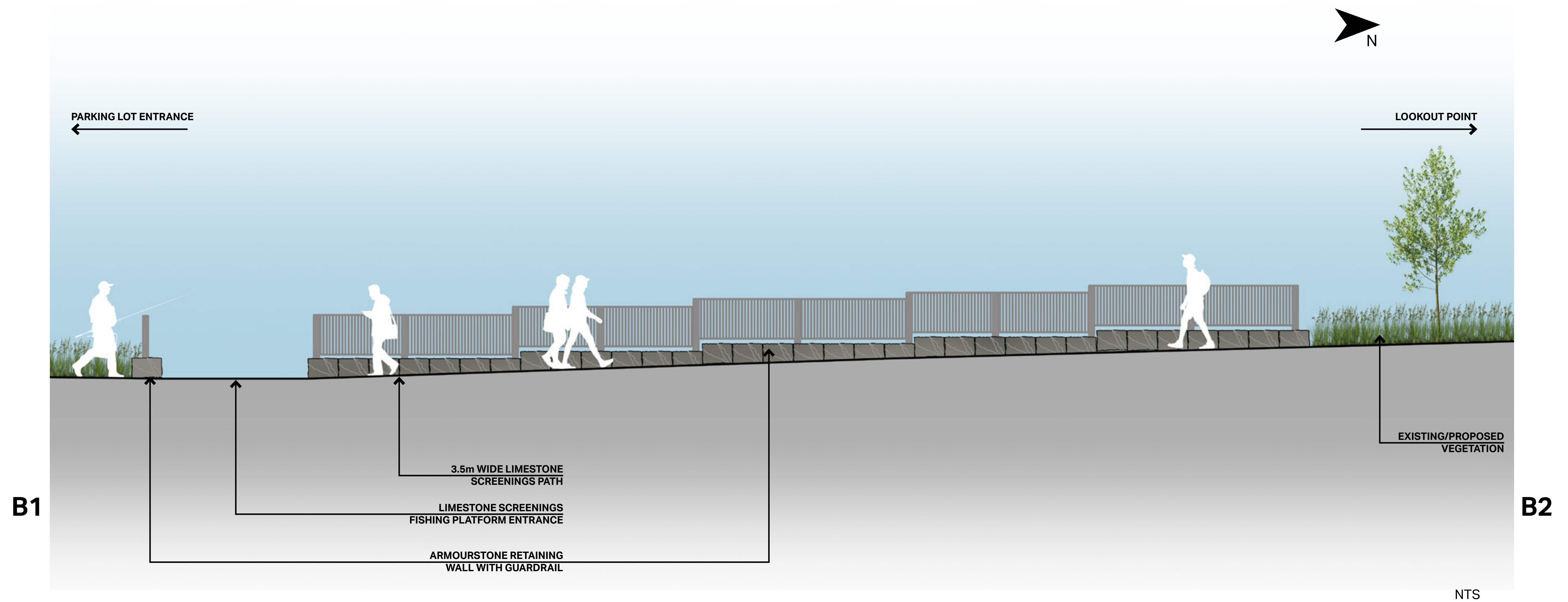
BOUNDARY ROAD SITE RESTORATION PROJECT

FISHING PLATFORM SECTION ELEVATION




BOUNDARY ROAD SITE RESTORATION PROJECT

PATHWAY ELEVATION

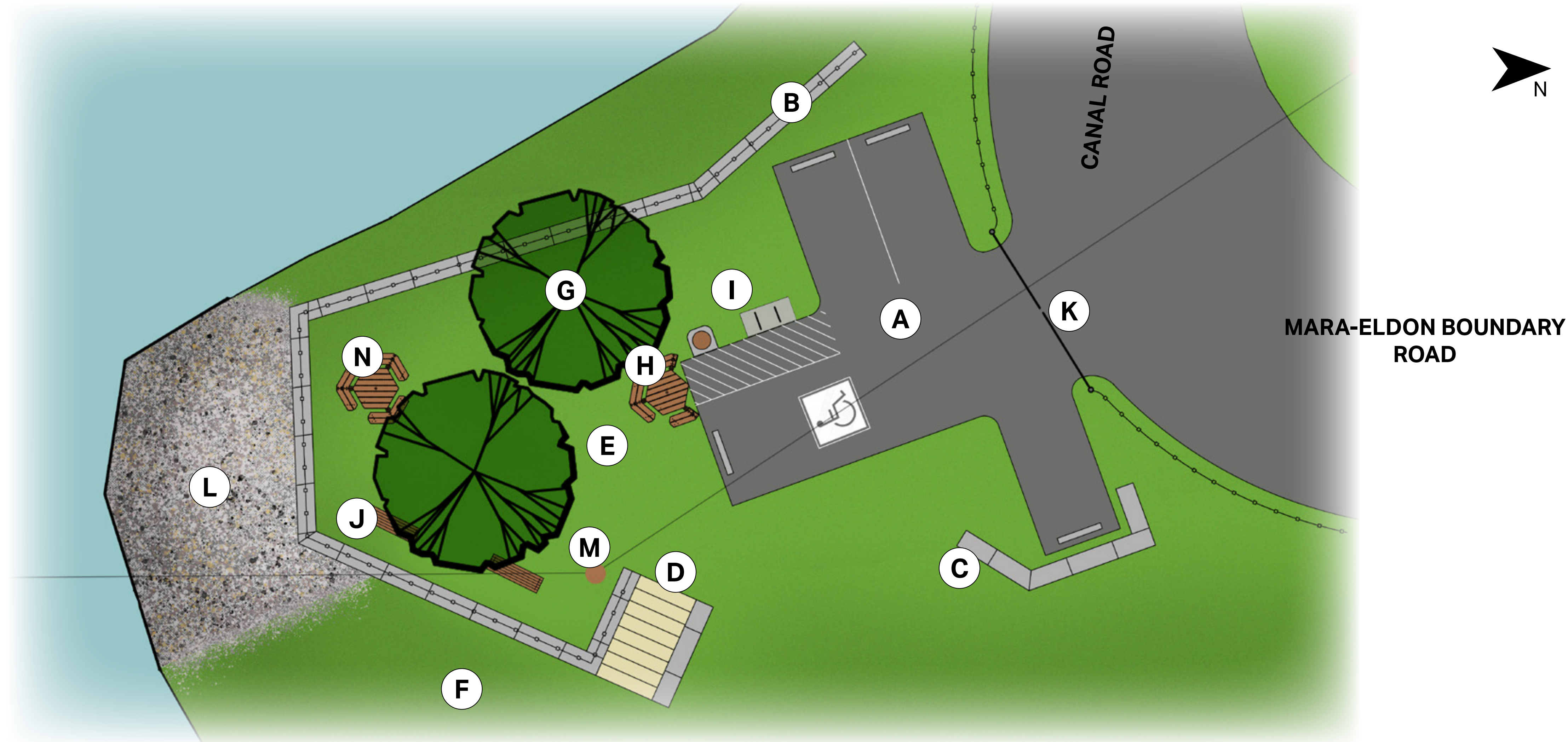


BOUNDARY ROAD SITE RESTORATION PROJECT



KEYMAP - NTS

NORTH DAY-USE AREA



LEGEND

SCALE 1:50

- | | |
|--|---|
| A ASPHALT PARKING LOT (3 STANDARD AND 1 ACCESSIBLE) | I WASTE RECEPTACLE AND BIKE RACK |
| B ARMOURSTONE RETAINING WALL WITH GUARDRAIL | J PROPOSED BENCHES ON GRASS (2 TOTAL) |
| C ARMOURSTONE RETAINING WALL | K ENTRANCE GATE (OPEN NAVIGATION SEASON MAY - OCT) |
| D LIMESTONE STEPS WITH ARMOURSTONE CHEEKWALL | L RIPRAP SHORELINE STABILIZATION |
| E OPEN GRASS / PICNIC AREA | M EXISTING HYDRO POLE AND OVER HEAD WIRES |
| F WATER CONNECTION / FISHING AREA | N STANDARD PICNIC TABLE |
| G PROPOSED DECIDUOUS TREE | |
| H ACCESSIBLE PICNIC TABLE | |



BOUNDARY ROAD SITE RESTORATION PROJECT

SITE FURNITURE



Bench



Bike Rack



Standard Picnic Table



Accessible Picnic Table

SITE MATERIALS



Limestone Screenings Path



Armourstone Retaining Wall



Waste Receptacle

BOUNDARY ROAD SITE RESTORATION PROJECT

TREE PLANTING



Red Maple (*Acer rubrum*)



Silver Maple (*Acer saccharinum*)



Sugar Maple (*Acer saccharum*)



Common Hackberry (*Celtis occidentalis*)



Basswood (*Tilia americana*)



Bur Oak (*Quercus macrocarpa*)

BOUNDARY ROAD SITE RESTORATION PROJECT

SHRUB PLANTING



Red Osier Dogwood (*Cornus sericea*)



Nannyberry (*Viburnum lentago*)




Staghorn Sumac (*Rhus typhina*)

PERENNIAL PLANTING



Black Eyed Susan (*Rudbeckia hirta*)



Purple Coneflower (*Echinacea purpurea*)